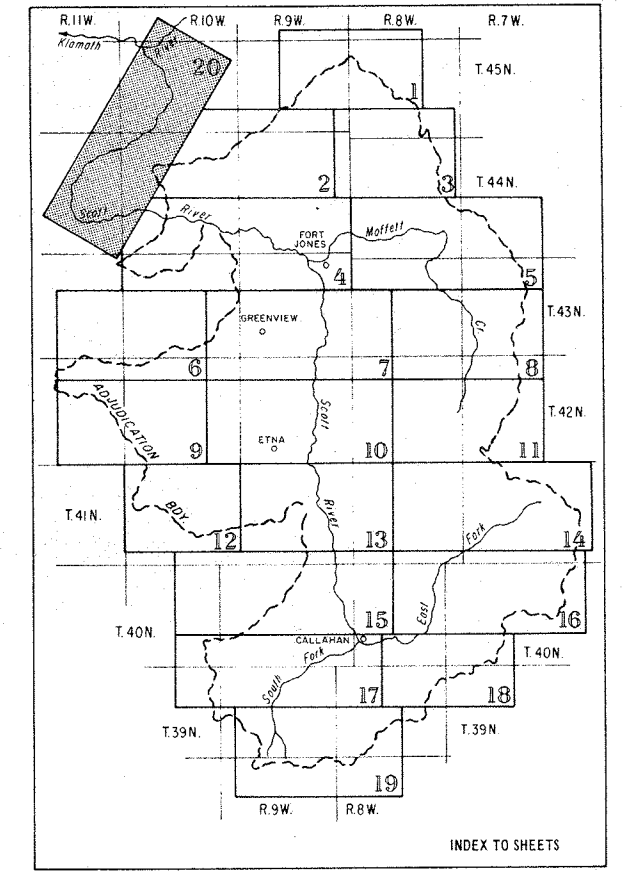




MT. DIABLO  
BASE and MERIDIAN

LEGEND

- c CORN
- t ORCHARD
- g GRAIN
- p PASTURE
- a ALFALFA
- h HAY
- si SUBIRRIGATED
- PUMP
- o WELL
- o SPRING
- o CREEK
- o DITCH
- o PIPELINE OR FLUME
- o ROAD
- o TOWNSHIP LINE
- o SECTION LINE
- o PROPERTY LINE
- o U. S. G. S. GAGING STATION
- o LOCATION OF INSTREAM FLOW ALLOTMENT
- o POINT OF DIVERSION AND SCHEDULE NUMBER
- o PROPOSED POINT OF DIVERSION
- o PRESENTLY NOT IRRIGATED

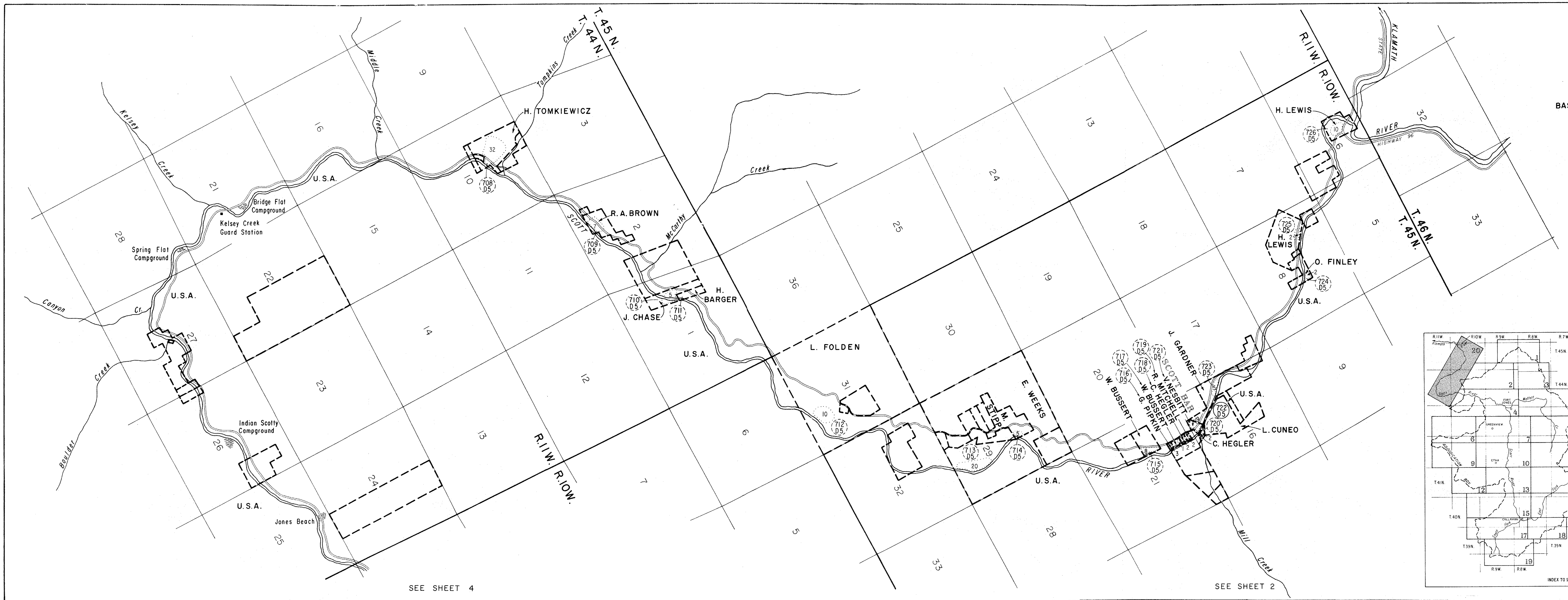
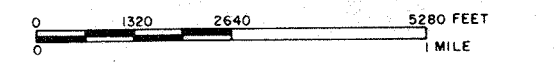


State of California  
THE RESOURCES AGENCY  
STATE WATER RESOURCES CONTROL BOARD

**SCOTT RIVER STREAM SYSTEM**

SHOWING  
**DIVERSIONS and IRRIGATED LANDS**

SISKIYOU COUNTY  
1979



SEE SHEET 4

SEE SHEET 2