

STATE OF CALIFORNIA
DIVISION OF PUBLIC WORKS
DIVISION OF WATER RESOURCES

FRENCH CREEK STREAM SYSTEM DIVERSIONS AND IRRIGATED LANDS

SISKIYOU COUNTY, CALIFORNIA

1953
REVISED 1955

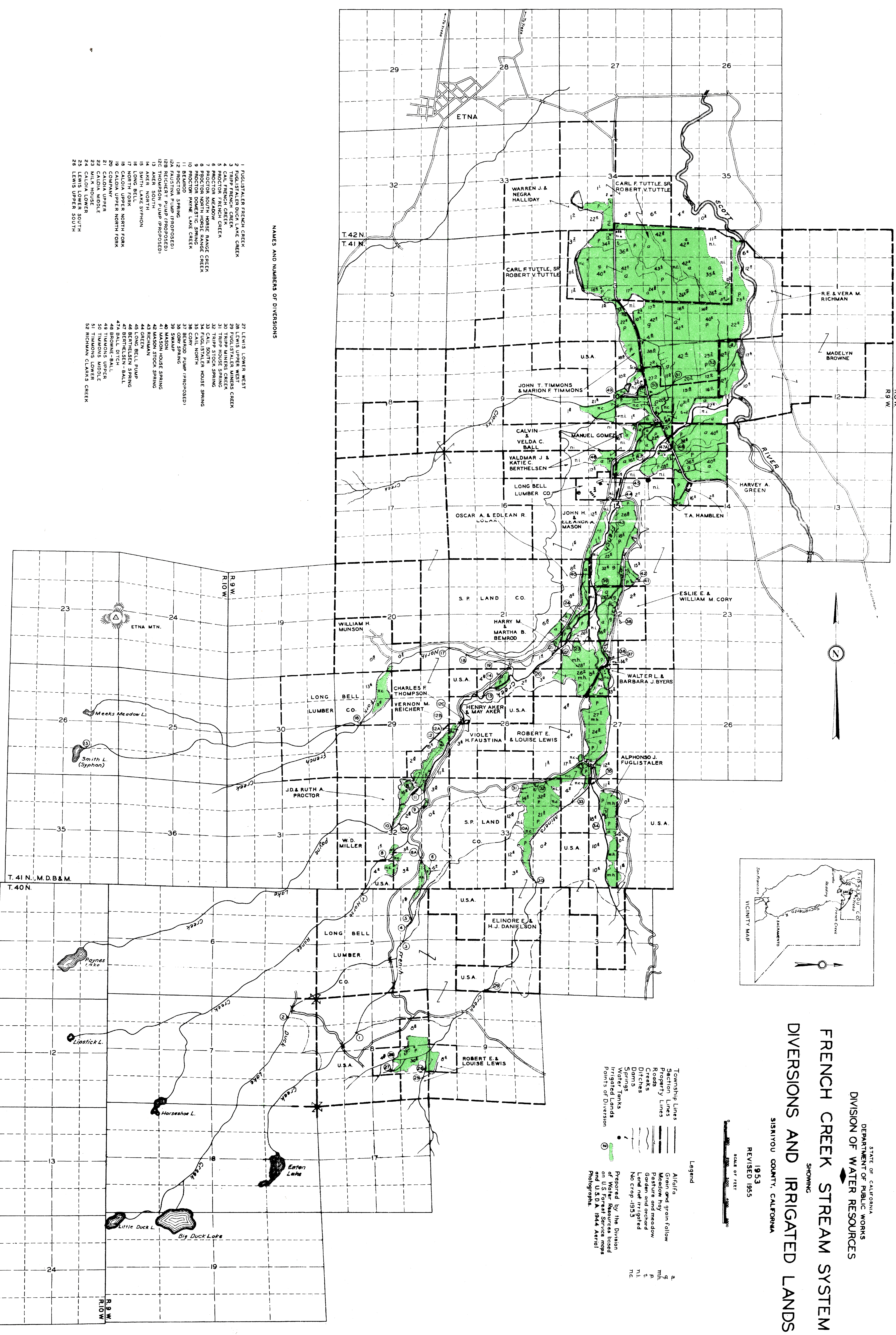

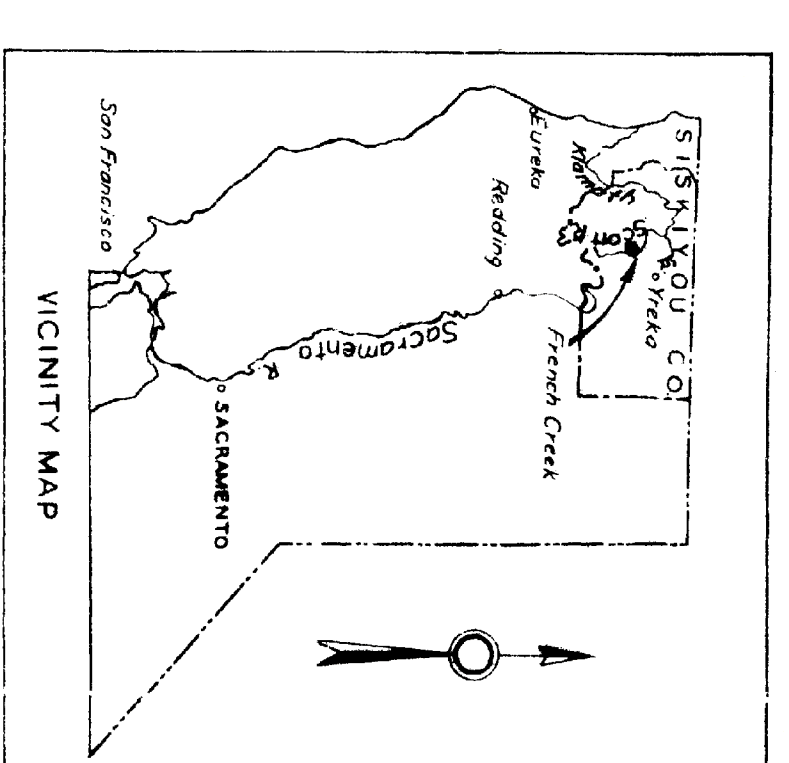
SCALE OF FEET

0 200 400 600 800

Legend

- Township Lines
 - Section Lines
 - Property Lines
 - Roads
 - Creeks
 - Ditches
 - Dams
 - Springs
 - Water Tanks
 - Irrigated Lands
 - Points of Diversion
-
- Alfalfa
 - Green and grain follow
 - Meadow hay
 - Pasture and meadow
 - Land under irrigation
 - Land not irrigated
 - No crop 1953
 - U.S.A.
 - ni.
 - m.h.
 - p.
 - c.
 - ni.
 - m.c.

Prepared by the Division of Water Resources, based on U.S. Forest Service maps and U.S.D.A. 1944 Aerial Photographs.



ETNA

T. 42 N.
T. 41 N.

R. 9 W.
R. 10 W.
R. 11 W.
R. 12 W.
R. 13 W.

- NAMES AND NUMBERS OF DIVERSIONS**
- 1 FUGLSTALER FRENCH CREEK
 - 2 FUGLSTALER DUCK LAKE CREEK
 - 3 TRIPP FRENCH CREEK
 - 4 CALL FRENCH CREEK
 - 5 PROCTOR FRENCH CREEK
 - 6 PROCTOR FRENCH CREEK
 - 7 PROCTOR SOUTH HORSE RANGE CREEK
 - 8 PROCTOR NORTH HORSE RANGE CREEK
 - 9 PROCTOR DOMESTIC SPRING
 - 10 PROCTOR PINE LAKE CREEK
 - 11 PROCTOR SPRING
 - 12 FAUSTINA PUMP (PROPOSED)
 - 13 REICHERT PUMP (PROPOSED)
 - 14 THOMPSON PUMP (PROPOSED)
 - 15 AKER SOUTH
 - 16 LONG BELL
 - 17 NORTH FORK
 - 18 CALOIA UPPER NORTH FORK
 - 19 CALOIA UPPER NORTH FORK
 - 20 CALOIA UPPER
 - 21 CALOIA MIDDLE
 - 22 CALOIA LOWER
 - 23 MILK HOUSE
 - 24 CALOIA LOWER SOUTH
 - 25 LEWIS LOWER SOUTH
 - 26 LEWIS UPPER SOUTH
 - 27 LEWIS LOWER WEST
 - 28 LEWIS UPPER WEST
 - 29 FUGLSTALER MINERS CREEK
 - 30 TRIPP MINERS CREEK
 - 31 TRIPP HOUSE SPRING
 - 32 TRIPP HOUSE SPRING
 - 33 CALL SOUTH
 - 34 CALL NORTH
 - 35 FUGLSTALER HOUSE SPRING
 - 36 CORN POND PUMP (PROPOSED)
 - 37 CORN POND PUMP (PROPOSED)
 - 38 SWAMP
 - 39 SWAMP
 - 40 MASON HOUSE SPRING
 - 41 MASON HOUSE SPRING
 - 42 RICHMAN
 - 43 RICHMAN
 - 44 LONG BELL PUMP
 - 45 BERTHELSEN SPRING
 - 46 BERTHELSEN - BALL
 - 47 BERTHELSEN - BALL
 - 48 BERTHELSEN - BALL
 - 49 TIMMONS UPPER
 - 50 TIMMONS MIDDLE
 - 51 TIMMONS LOWER
 - 52 RICHMAN CLARK'S CREEK