
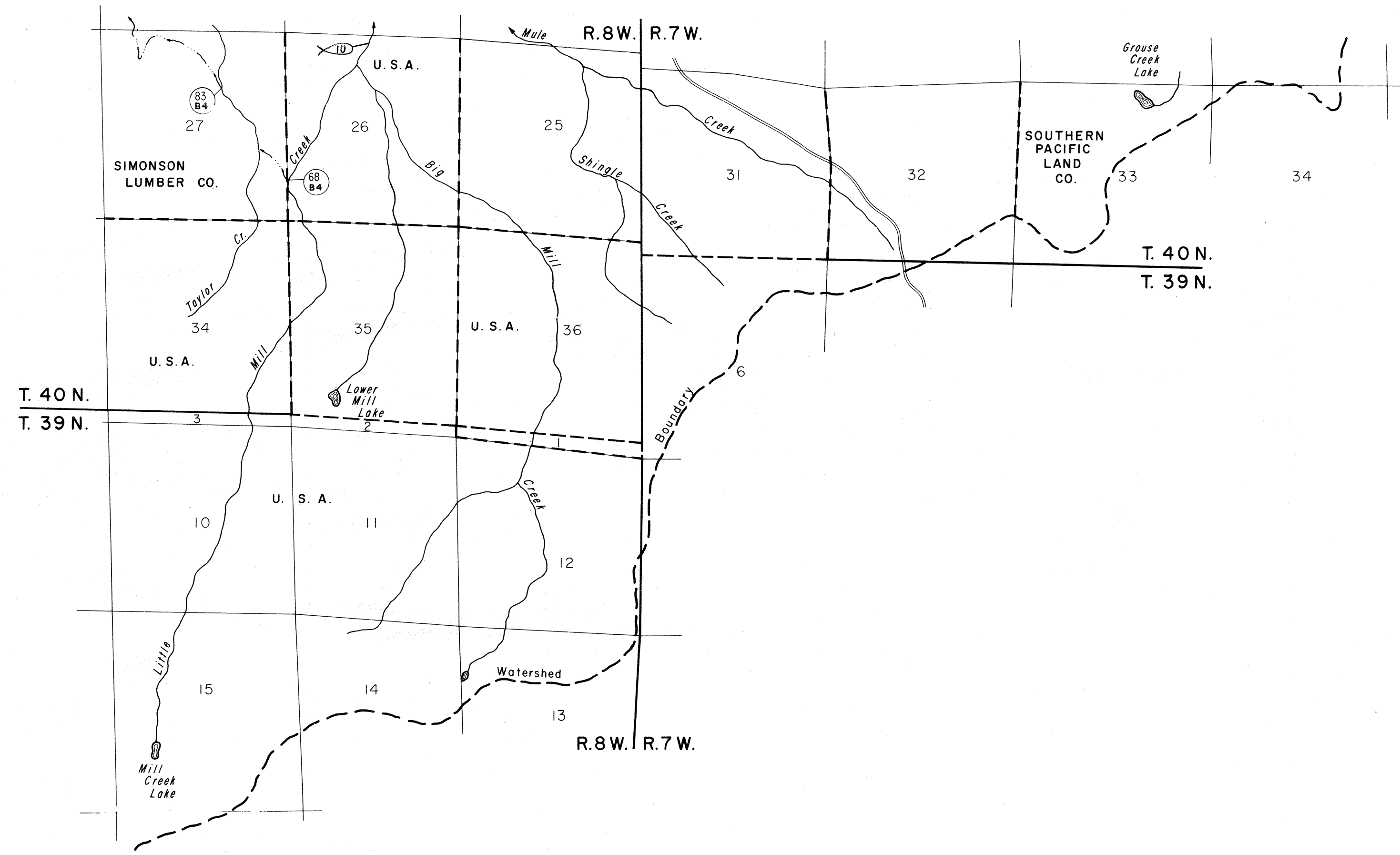
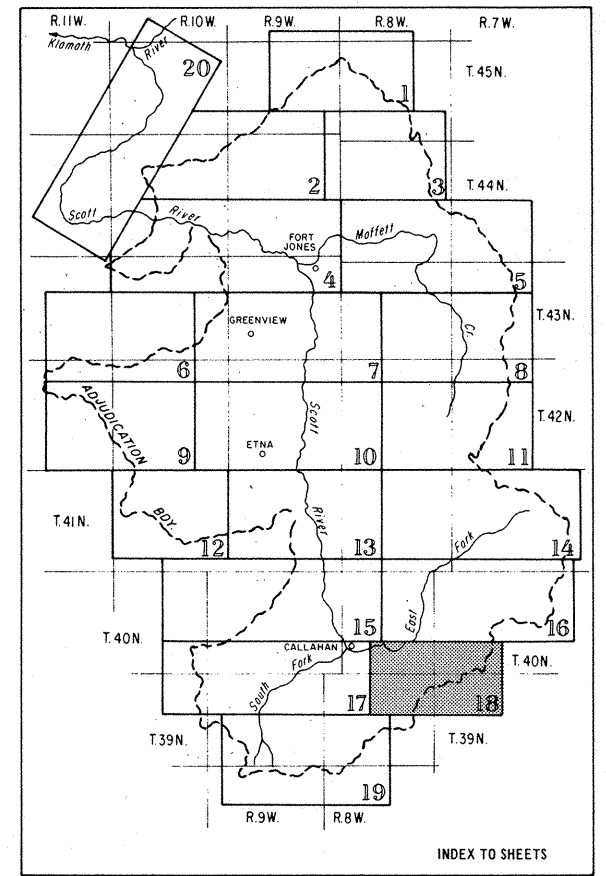


SEE SHEET 16

SEE SHEET 17



- LEGEND**
- c CORN
 - t ORCHARD
 - g GRAIN
 - p PASTURE
 - a ALFALFA
 - h HAY
 - si SUBIRRIGATED
 - PUMP
 - o WELL
 - ☉ SPRING
 - ~ CREEK
 - DITCH
 - PIPELINE OR FLUME
 - ROAD
 - TOWNSHIP LINE
 - SECTION LINE
 - PROPERTY LINE
 - ⊙ U. S. G. S. GAGING STATION
 - ⊗ 19 LOCATION OF INSTREAM FLOW ALLOTMENT
 - ⊙ 57, 82, 83 POINT OF DIVERSION AND SCHEDULE NUMBER
 - ⊙ 83 PROPOSED POINT OF DIVERSION



State of California
 THE RESOURCES AGENCY
 STATE WATER RESOURCES CONTROL BOARD

SCOTT RIVER STREAM SYSTEM

— SHOWING —
DIVERSIONS and IRRIGATED LANDS

SISKIYOU COUNTY
 1979

